

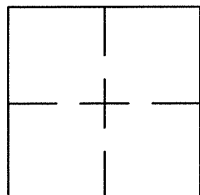
CORNER RECORD

Document Number CR 8173

City of OAKLAND

County of ALAMEDA, California

Brief Legal Description NAIL AND TAG IN MONUMENT WELL LOCATED WITHIN THE INTERSECTION OF 35TH AVENUE AND DEERING STREET.



CORNER RECORD

Government Corner ☐ Control ☒
 Meander ☐ Property ☐
 Rancho ☐ Other ☐
 Date of Survey 1/25/16

COORDINATES
(Optional)

N. _____
 E. _____
 Zone _____ Datum _____
 Elev. _____

Corner — Left as found ☒ Found and tagged ☐ Established ☐ Reestablished ☐ Rebuilt ☐

Identification and type of corner found: Evidence used to identify or procedure used to establish or reestablish the corner:
FOUND NAIL AND TAG IN MONUMENT WELL (TAG ILLEGIBLE).

AS SHOWN ON CITY OF OAKLAND MONUMENT MAP, PAGE 153.

CITY MONUMENT DESIGNATION NUMBER AT SUBJECT LOCATION: 49/I-R
14

THIS POINT WAS FOUND IN GOOD CONDITION AFTER A CONSTRUCTION PROJECT IN THE VICINITY.

A description of the physical condition of the monument as found and as set or reset: _____

FOUND AND SET POINTS AS SHOWN ON PAGE 2.


THESE TIES ARE FOR THE PURPOSE OF PERPETUATING THE FOUND MONUMENTATION.

NO CLAIM IS MADE AS TO THE RELATIONSHIP OF THE POINTS OR LINES SHOWN HEREON TO TRUE BOUNDARY LOCATIONS.

SURVEYOR'S STATEMENT

This Corner Record was prepared by me or under my direction in conformance with the Land Surveyors' Act on FEBRUARY 12, 20 16.


Signed VINCENT H. CUNHA L.S. Number LS 4520



COUNTY SURVEYOR'S STATEMENT

This Corner Record was received 7 MARCH 20 16 and examined and filed 30 MARCH 20 16.

Signed Michael Rubner Title COUNTY SURVEYOR



County Surveyor's Comment _____

CR 6920

DEERING STREET

2465

35TH AVENUE

2540

SCALE: 1"=30'

LEGEND

● FOUND NAIL & TAG IN MONUMENT WELL (TAG ILLEGIBLE) $\frac{49}{14}$ -R

✕ FOUND CUT CROSS IN CONCRETE

AA##A# ALAMEDA COUNTY MONUMENT ID

PX55P1

