

NOTES & LEGEND

- DENOTES 3/4" REBAR WITH PLASTIC CAP STAMPED P.L.S. 3570 SET ON THIS SURVEY
- DENOTES A CALCULATED POINT ONLY, NOTHING FOUND OR SET
- ()¹ DENOTES RECORD DATA PER 4-M-5
- ()² DENOTES RECORD DATA PER 2000007140
- ()³ DENOTES RECORD DATA PER 24-M-45 AND /OR 24-M-7 AND /OR 23-M-73
- DENOTES FOUND 1/2" IRON PIPE TAGGED L.S. 3570 PER 24-M-45, UNLESS OTHERWISE NOTED
- DENOTES FOUND 3/4" STEEL ROD TAGGED L.S. 2902 PER 10-M-20, 12-M-2 AND /OR 46-M-4
- DENOTES 2" IRON PIPE, NO TAG, PER 2000007140

BASIS OF BEARINGS IS REFERRED TO THE SOUTH LINE OF PARCEL 4 AS SHOWN ON 23-M-73, ALSO A PORTION OF THE SOUTH LINE OF PARCEL 4B AS SHOWN ON 24-M-7, AND THE SOUTH LINE OF PARCEL 4B-2 AS SHOWN ON 24-M-45, THE BEARING OF WHICH IS S. 87° 33' 47" W.

RECORD of SURVEY BOUNDARY LINE ADJUSTMENT

for
GLORIA JEAN MANUS
443-O.R.-171
and

GLORIA JEAN MANUS and FREDERICK WILLIAM PETERSEN
68-O.R.-559

and
JOHN EDWIN BERGERON and JANET LYNN BERGERON
364-O.R.-524

BEING A PORTION OF THE N.E. AND S.E. 1/4 SECTION 32 AND THE S.W. 1/4 SECTION 33,
T. 7 N., R. 12 E., M. D. M.
COUNTY OF AMADOR, STATE OF CALIFORNIA

TOMA & ANDERSON
LICENSED LAND SURVEYORS - PLANNERS
41 Summit Street, Jackson, CA 95642
(209) 223-0156


Scale: 1" = 200'

April, 2003

SURVEYOR'S STATEMENT

THIS MAP CORRECTLY REPRESENTS A SURVEY MADE BY ME OR UNDER MY DIRECTION IN CONFORMANCE WITH THE REQUIREMENTS OF THE LAND SURVEYORS' ACT AT THE REQUEST OF GLORIA MANUS IN APRIL OF 2003.


C. L. Toma
CIRO L. TOMA, P.L.S. 3570
MY LICENSE EXPIRES 6-30-2004



COUNTY SURVEYOR'S STATEMENT

THIS MAP HAS BEEN EXAMINED IN ACCORDANCE WITH SECTION 8766 OF THE LAND SURVEYORS' ACT THIS 25th DAY OF July, 2003.

George E. Allen
GEORGE E. ALLEN, L.S. 4951
AMADOR COUNTY SURVEYOR
MY LICENSE EXPIRES 12-31-2005




COMPLIANCE CERTIFICATE

THIS BOUNDARY LINE ADJUSTMENT IS IN COMPLIANCE WITH THE PROVISIONS OF THE SUBDIVISION MAP ACT, DIVISION 2 OF TITLE 7 OF THE GOVERNMENT CODE, AND ANY APPLICABLE ORDINANCE ENACTED PURSUANT THERETO.

THIS ADJUSTMENT MUST BE COMPLETED IN ALL ASPECTS BY THE 6th DAY OF JUNE, 2004. THE EXCHANGE OF DEEDS OR COMPLIANCE CERTIFICATES MUST BE RECORDED BEFORE THE ABOVE DATE PER ORDINANCE No. 1445, CHAPTER 17.89 OF THE AMADOR COUNTY CODE.

George E. Allen
GEORGE E. ALLEN, L.S. 4951
AMADOR COUNTY SURVEYOR
MY LICENSE EXPIRES 12-31-2005



RECORDER'S STATEMENT

FILED THIS 25th DAY OF July, 2003 AT 2:19 P.M. IN BOOK 55 OF MAPS AND PLATS AT PAGE 76 AT THE REQUEST OF THE AMADOR COUNTY SURVEYOR.

FEES: \$700 pd. filed INSTRUMENT No.: 20030011217

Sheldon D. Johnson
SHELDON D. JOHNSON
AMADOR COUNTY RECORDER

BY: *Kiri Grady*
DEPUTY

OWNER'S STATEMENT

THE UNDERSIGNED, BEING THE OWNER(S) OF THE PROPERTY DELINEATED HEREON, DO(ES) HEREBY CONSENT TO THE PREPARATION AND RECORDATION OF THIS MAP

Gloria Jean Manus
GLORIA JEAN MANUS

Frederick William Petersen
FREDERICK WILLIAM PETERSEN

John Edwin Bergeron
JOHN EDWIN BERGERON

Janet Lynn Bergeron
JANET LYNN BERGERON

