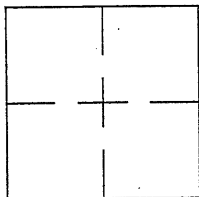


## CORNER RECORD

Document Number CR 5755City of CASTRO VALLEYCounty of ALAMEDA, CaliforniaBrief Legal Description BRASS PIN MONUMENT LOCATED WITHIN THE INTERSECTION OF FOREST AVENUE AND OMEGA AVENUE.

## CORNER RECORD

Government Corner ☐ Control ☒  
 Meander ☐ Property ☐  
 Rancho ☐ Other ☐  
 Date of Survey 7/14/13

COORDINATES  
(Optional)

N. \_\_\_\_\_  
 E. \_\_\_\_\_  
 Zone \_\_\_\_\_ Datum \_\_\_\_\_  
 Elev. \_\_\_\_\_

Corner — Left as found ☒ Found and tagged ☐ Established ☐ Reestablished ☐ Rebuilt ☐

Identification and type of corner found: Evidence used to identify or procedure used to establish or reestablish the corner:  
FOUND BRASS PIN MONUMENT LOCATED WITHIN THE INTERSECTION OF FOREST AVENUE  
AND OMEGA AVENUE.


THESE POINTS WERE REFERENCED PRIOR TO A CONSTRUCTION PROJECT IN THE VICINITY.

A description of the physical condition of the monument as found and as set or reset:  
FOUND AND SET POINTS AS SHOWN ON PAGE 2.

THESE TIES ARE FOR THE PURPOSE PERPETUATING THE FOUND MONUMENTATION.  
CLAIM IS MADE AS TO THE RELATIONSHIP OF THE POINTS OR LINES  
SHOWN HEREON TO TRUE BOUNDARY LOCATIONS.


## SURVEYOR'S STATEMENT

This Corner Record was prepared by me or under my direction in conformance with  
 the Land Surveyors' Act on JULY 22, 2013.  
 Signed Vincent H. Cunha L.S. Number LS 4520  
VINCENT H. CUNHA



## COUNTY SURVEYOR'S STATEMENT

This Corner Record was received 7-23 ~~7-23~~ ~~7-23~~ 2013 and examined  
 and filed 9-15-2013  
 Signed [Signature] Title COUNTY SURVEYOR



County Surveyor's Comment \_\_\_\_\_

SCALE : 1"=20'

### NOTE

ELEVATIONS SHOWN HEREON  
ARE BASED UPON ALAMEDA  
COUNTY BENCHMARK SHEET  
LL 417-19 (FOR-OME)  
BM IS THE TOP OF PIN IN  
STANDARD WELL MONUMENT  
TAKEN AND ACCEPTED AS  
EL=202.948

### LEGEND

- FOUND BRASS PIN IN MONUMENT WELL
- ⊗ SET NAIL AND SHINER
- ✕ SET CUT CROSS IN CONCRETE
- AA##A# ALAMEDA COUNTY MONUMENT ID

