

# TRACT NO. 34-2

## INTERLAKEN

### IN THE COUNTY OF MONO, STATE OF CALIFORNIA

BEING A SUBDIVISION OF PARCEL 1 OF PARCEL MAP NO. 34-1 RECORDED IN BOOK 1 OF PARCEL MAPS AT PAGE 4 IN THE OFFICE OF THE COUNTY RECORDER OF SAID COUNTY AND BEING SITUATED IN THE NE 1/4 OF THE NE 1/4 OF SECTION 15, T.2 S., R. 26 E., M.D.M.

WE HEREBY CERTIFY THAT WE ARE THE OWNERS OF OR ARE INTERESTED IN THE LANDS INCLUDED WITHIN THE SUBDIVISION SHOWN ON THIS MAP WITHIN THE COLORED BORDER LINES, AND WE CONSENT TO THE PREPARATION AND FILING OF SAID MAP AND SUBDIVISION AND WE DEDICATE TO THE PUBLIC USE THE EASEMENTS FOR DRAINAGE PURPOSES SO DESIGNATED ON SAID MAP.

AS OWNERS:


W.C. Hayward  
W.C. HAYWARD

Lois B. Hayward  
LOIS B. HAYWARD

STATE OF CALIFORNIA } ss  
COUNTY OF YOLO

ON THIS 18th DAY OF JULY, 1979, BEFORE ME, THE UNDERSIGNED A NOTARY PUBLIC IN AND FOR SAID COUNTY AND STATE, PERSONALLY APPEARED W.C. HAYWARD AND LOIS B. HAYWARD, KNOWN TO ME TO BE THE PERSONS WHOSE NAMES ARE SUBSCRIBED TO THE WITHIN INSTRUMENT AND ACKNOWLEDGED TO ME THAT THEY EXECUTED THE SAME.

WITNESS MY HAND AND OFFICIAL SEAL:



Vally Carpenter  
NOTARY PUBLIC  
MY COMMISSION  
EXPIRES ON: APRIL 30, 1982

TITLE INSURANCE AND TRUST COMPANY, A CALIFORNIA CORPORATION, AS TRUSTEE UNDER THE DEED OF TRUST RECORDED OCTOBER 15, 1976 IN BOOK 208, PAGE 585 OF OFFICIAL RECORDS OF MONO COUNTY.

William B. Clark  
VICE-PRESIDENT & MANAGER

B. B. Clark  
ASSISTANT MANAGER

STATE OF CALIFORNIA } ss  
COUNTY OF INYO

ON THIS 10th DAY OF OCTOBER, 1979, BEFORE ME, THE UNDERSIGNED, A NOTARY PUBLIC IN AND FOR SAID COUNTY AND STATE, PERSONALLY APPEARED William B. Clark, KNOWN TO ME TO BE THE VICE-PRESIDENT & MANAGER, AND B. B. Clark, KNOWN TO ME TO BE THE ASSISTANT, OF TITLE INSURANCE AND TRUST COMPANY, THE CORPORATION THAT EXECUTED THE WITHIN INSTRUMENT, AND KNOWN TO ME TO BE THE PERSONS WHO EXECUTED THE WITHIN INSTRUMENT ON BEHALF OF THE CORPORATION HEREIN NAMED AND ACKNOWLEDGED TO ME THAT SUCH CORPORATION EXECUTED THE SAME AS TRUSTEE.

WITNESS MY HAND AND OFFICIAL SEAL:

Antoine K. Sum  
NOTARY PUBLIC  
MY COMMISSION  
EXPIRES ON: AUGUST 19, 1983

I HEREBY CERTIFY THAT I AM A LICENSED LAND SURVEYOR OF THE STATE OF CALIFORNIA; THAT THIS MAP WAS PREPARED BY ME OR UNDER MY DIRECTION AND CORRECTLY REPRESENTS A TRUE AND COMPLETE SURVEY MADE UNDER MY SUPERVISION IN APRIL, 1979; THAT THE MONUMENTS OF THE CHARACTER AND LOCATIONS SHOWN HEREON ARE IN PLACE AND THAT SAID MONUMENTS ARE SUFFICIENT TO ENABLE THE SURVEY TO BE READILY RETRACED.

Roger D. Glidden  
ROGER D. GLIDDEN  
L.S. 8462

THE DECLARATION OF COVENANTS, CONDITIONS, RESTRICTIONS, AND RESERVATIONS WILL BE RECORDED AT A LATER DATE IN THE OFFICIAL RECORDS OF MONO COUNTY.


Development on this project is subject to an agreement dated 8/5/80 between Owners and the County of Mono, Agreement on file with the Clerk of the Board.

ROGER D. GLIDDEN (R.C.E. 23845) PREPARED A SOILS REPORT FOR THIS TRACT NO. 34-2 ON NOV. 7, 1978 AND SAID REPORT IS ON FILE WITH THE MONO COUNTY PUBLIC WORKS DEPARTMENT.

DOCUMENT NO. 0812 FILED THIS 14th DAY OF August, 1980, AT 2:35 P.M., IN BOOK 9 OF Tract maps AT PAGES 23-23A AT THE REQUEST OF W.C. HAYWARD AND LOIS B. HAYWARD.

Ken Allen  
COUNTY RECORDER

I HEREBY CERTIFY THAT I HAVE EXAMINED THIS MAP; THAT THE SUBDIVISION AS SHOWN IS SUBSTANTIALLY THE SAME AS IT APPEARED ON THE TENTATIVE MAP AND ANY APPROVED ALTERATIONS THEREOF; THAT ALL PROVISIONS OF THIS CHAPTER AND OF ANY LOCAL ORDINANCES APPLICABLE AT THE TIME OF APPROVAL OF THE TENTATIVE MAP HAVE BEEN COMPLIED WITH AND THAT I AM SATISFIED THAT THIS MAP IS TECHNICALLY CORRECT.



I, THE UNDERSIGNED CHAIRMAN OF THE MONO COUNTY PLANNING COMMISSION, HEREBY CERTIFY THAT THIS FINAL MAP TRACT NO. 34-2 WAS APPROVED BY MONO COUNTY PLANNING COMMISSION ON THE 24 DAY OF JULY, 1980.

Boyd W. Lemmon  
PLANNING COMMISSION  
CHAIRMAN

I HEREBY CERTIFY THAT ON THIS 5th DAY OF August, 1980, THE BOARD OF SUPERVISORS OF MONO COUNTY APPROVED THE MAP OF TRACT NO. 34-2 AND REJECTED ON BEHALF OF THE PUBLIC USE THE OFFER OF DEDICATION OF THE EASEMENT FOR DRAINAGE PURPOSES.

Marianne E. Pagnie  
CLERK OF THE BOARD

THIS PROPOSED SUBDIVISION IS HEREBY APPROVED AS SHOWN BY THE MONO COUNTY HEALTH DEPARTMENT.

Robert J. Barnes  
MONO COUNTY HEALTH DEPT.

FIRST AMERICAN TITLE INSURANCE COMPANY, A CALIFORNIA CORPORATION, AS TRUSTEE UNDER THE DEED OF TRUST RECORDED JULY 28, 1978 IN BOOK 248, PAGE 320 OF OFFICIAL RECORDS OF MONO COUNTY.


Vern Smith  
Asst VICE-PRESIDENT

Earl D. Murray  
ASSISTANT SECRETARY

STATE OF CALIFORNIA }  
COUNTY OF CHARGE

ON THIS 20th DAY OF JULY, 1980, BEFORE ME, THE UNDERSIGNED, A NOTARY PUBLIC IN AND FOR SAID COUNTY AND STATE, PERSONALLY APPEARED VERN SMITH, KNOWN TO ME TO BE THE Asst Vice President, AND EARL D. MURRAY, KNOWN TO ME TO BE THE Asst Secretary, OF FIRST AMERICAN TITLE INSURANCE COMPANY, THE CORPORATION THAT EXECUTED THE WITHIN INSTRUMENT, AND KNOWN TO ME TO BE THE PERSONS WHO EXECUTED THE WITHIN INSTRUMENT ON BEHALF OF THE CORPORATION HEREIN NAMED AND ACKNOWLEDGED TO ME THAT SUCH CORPORATION EXECUTED THE SAME AS TRUSTEE.

WITNESS MY HAND AND OFFICIAL SEAL:



Roswitha C. Frank  
NOTARY PUBLIC  
MY COMMISSION  
EXPIRES ON: 5-20-83

I, THE UNDERSIGNED COUNTY TAX COLLECTOR OF THE COUNTY OF MONO, DO HEREBY CERTIFY THAT ACCORDING TO THE RECORDS OF THIS OFFICE THERE ARE NO LIENS AGAINST THE LANDS SHOWN ON THIS MAP, OR ANY PART THEREOF, FOR ANY UNPAID STATE OR LOCAL TAXES OR SPECIAL ASSESSMENTS COLLECTED AS TAXES, EXCEPT TAXES OR SPECIAL ASSESSMENTS COLLECTED AS TAXES NOT YET PAYABLE.

Harry A. Henderson  
COUNTY TAX COLLECTOR

July 24, 1980

Tract maps. Vol. 9 Page 23