

SURVEYOR'S STATEMENT
THIS MAP CORRECTLY REPRESENTS A SURVEY MADE BY ME OR UNDER MY DIRECTION IN CONFORMANCE WITH THE REQUIREMENTS OF THE LAND SURVEYORS' ACT AT THE REQUEST OF GARY CALDER ON OCTOBER 15, 1999.



David E. Paoli
DAVID E. PAOLI, RCE 18341
LICENSE EXPIRES 6-30-2001

COUNTY SURVEYOR'S STATEMENT
THIS MAP HAS BEEN EXAMINED IN ACCORDANCE WITH SECTION 8766 OF THE LAND SURVEYORS' ACT THIS 26th DAY OF MAY, 2000

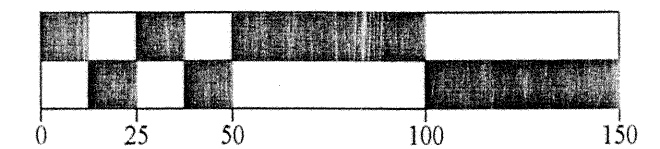
STANLEY TOWNSEND, COUNTY SURVEYOR
MENDOCINO COUNTY, CALIFORNIA
BY *Arthur W. Colvin*, DEPUTY
ARTHUR W. COLVIN, L.S. 6112, DEPUTY COUNTY SURVEYOR
LICENSE EXPIRES: 3-31-2002

COUNTY RECORDER'S STATEMENT
FILED THIS 30th DAY OF MAY, 2000, AT 9:22 A.M.
IN MAPS, DRAWER 67, PAGE 55, MCR AT THE REQUEST OF DAVID PAOLI.

MARSHA A. WHARFF, COUNTY RECORDER
BY: *Donna L. Lott*, DEPUTY
\$ 8.00



GRAPHIC SCALE:
1" = 50'



LEGEND

- = SET 1/2" X 30" REBAR, TAGGED RCE 18341
- = FOUND AS NOTED
- ▲ = FOUND 1/2" REBAR TAGGED RCE 18341 PER MC2, D53, P20, M.C.R.
- = FOUND AXLE AS CORNER
- (¹) = RECORD DATA, MC2 D53 P20, M.C.R.
- (²) = RECORD DATA, INST. No. 1999-20406
- (³) = RECORD DATA, 2097 O.R. 11, M.C.R.
- (⁴) = RECORD DATA, 1890 O.R. 346, M.C.R.
- (⁵) = RECORD DATA, BOOK 625 O.R. 383 M.C.R.
- (⁶) = RECORD DATA, BOOK 1355 O.R. 131 M.C.R.
- (⁷) = RECORD DATA, BOOK 1591 O.R. 564 M.C.R.
- (⁸) = RECORD DATA, BOOK 1086 O.R. 184, M.C.R.
- T.S. = THIS SURVEY
- MEASUREMENTS OF THIS SURVEY AGREE WITH RECORD, UNLESS OTHERWISE NOTED.

SHEET 1 OF 1

41

**RECORD OF SURVEY
FOR GARY CALDER**

OF A PORTION OF SECTION 7, T18N, R17W, M.D.M.
CITY OF FORT BRAGG, COUNTY OF MENDOCINO
STATE OF CALIFORNIA

DAVID E. PAOLI, P.E.
P.O. BOX 737
FORT BRAGG, CALIFORNIA

FEBRUARY 2000

SCALE: 1" = 50'
JOB 99-68

MAPS
DRAWER 67
PAGE 55